

2022 Mizzou Mountain Bike Madness

2022 Saturday, September 24th -Sunday, September 25th

The XC race returns to Cosmopolitan Park, just north of campus. The trail is a compact 4.5 mile loop with shorter but steep uphill and downhill. The course is built for those that ride a bike with handlebars from the 90s. There is no shortage of rocks and roots that can (and will) eat your tires, so beware. Race will be run rain or shine pending officials decision. Short track will be on an entirely new trail, and is guaranteed to live up to the reputation of the old course while still keeping the course going fast. IT IS RECOMMENDED TO PRE-RIDE SHORT TRACK THIS YEAR. Dual Slalom is on a similar course from years past with a new twist of a grass section finishing it off.

Saturday September 24th

Start Time	Gender	Discipline	Category	Age	Prizes	Places	Length	Field	Fee	Onsite Fee
8:30	Open	Dual Slalom	A,B,C	-	-	-	Knock Out		\$20	\$25
1:00 pm	Mens	Cross Country B		-	-	-	3 Laps		\$20	\$25
1:05 pm	Mens	Cross Country C		-	-	-	2 Laps		\$20	\$25
1:10 pm	Womens	Cross Country B		-	-	-	2 Laps		\$20	\$25
1:10 pm	Womens	Cross Country C		-	-	-	2 Laps		\$20	\$25
3:00 pm	Mens	Cross Country A		-	-	-	4 Laps		\$20	\$25
3:05 pm	Womens	Cross Country A		-	-	-	4 Laps		\$20	\$25
3:40 pm	Open	Cross Country	Open				4 Laps		\$20	

Sunday September 25th

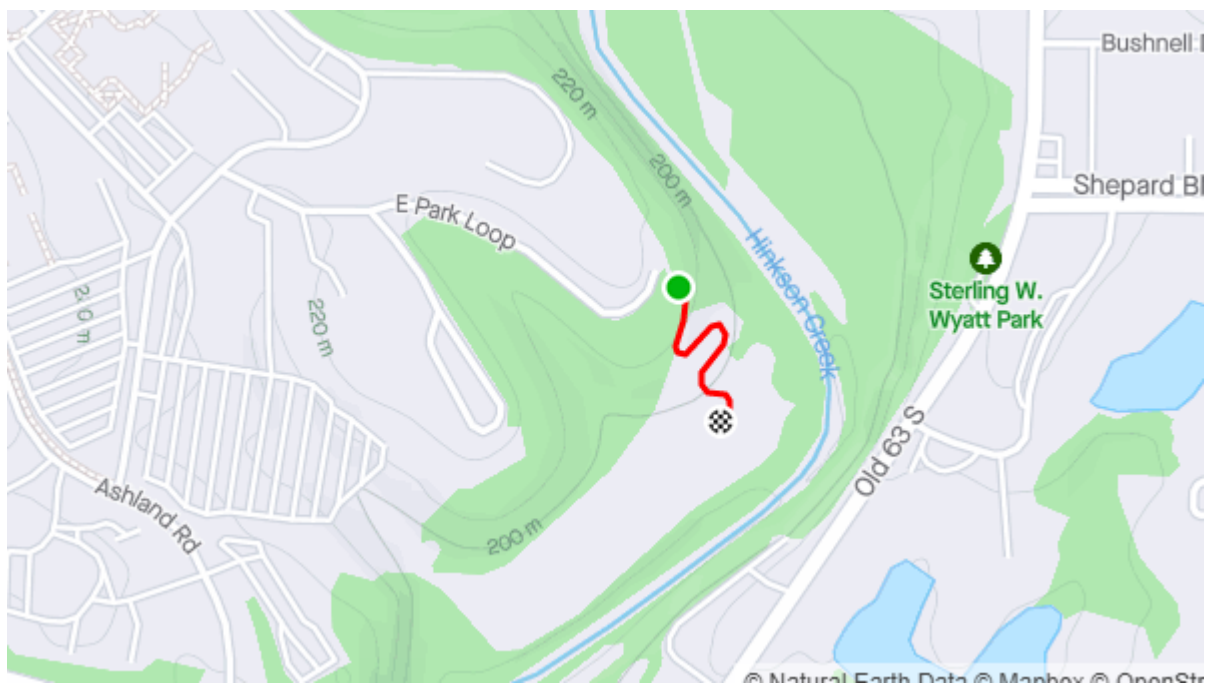
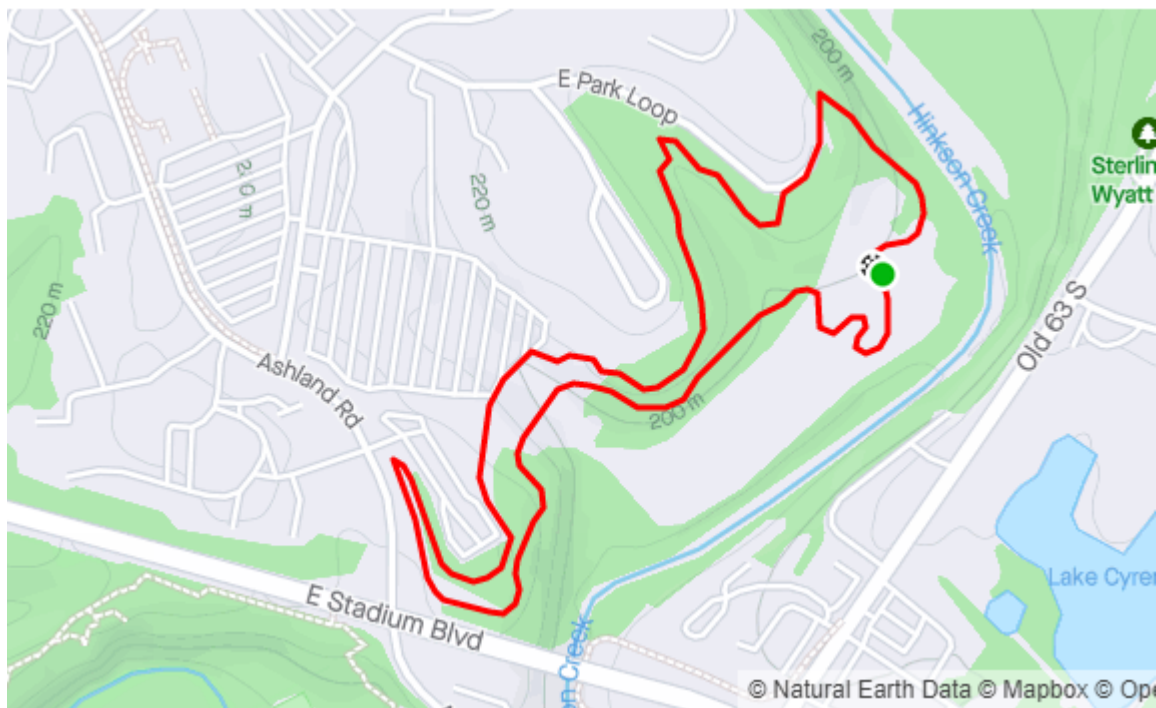
Riding at Rhetts Run in Cosmo Park typical race loop and direction. Plan on starting by 8:30

Registration is available online (\$20/race) and onsite (\$25/race)

Directions

XC Directions - From I-70: exit 124, head west through the roundabout on Business Loop 70 and follow about 1 mile to park entrance. Race is on north side by skate park. Look for signs. DH Directions: From I-70: exit 128A, head south on US-63 until you reach the Stadium Exit. Head West on Stadium until you hit Ashland Rd. Turn Right on Ashland then turn right on E. Campus Dr. continue on East Park Loop Rd. GPS Coordinates: 38.937589,-92.313715 (East Park Loop) STXC Directions: From I-70: exit 128A, head south on US-63 until you reach the Stadium Exit. Head West on Stadium until you hit Ashland Rd. Turn Right on Ashland then turn right on E. Campus Dr. continue on East Park Loop Rd. GPS Coordinates: 38.937589,-92.313715 (East Park Loop) DS Directions: From I-70: exit 128A, head south on US-63 until you reach the Stadium Exit. Head West on Stadium until you hit Ashland Rd. Turn Right on Ashland then turn right on E. Campus Dr. continue on East Park Loop Rd. GPS Coordinates: 38.937589,-92.313715 (East Park Loop) E Park Loop, Columbia, MO 65201

Maps of Short Track/Dual Slalom/Rhetts

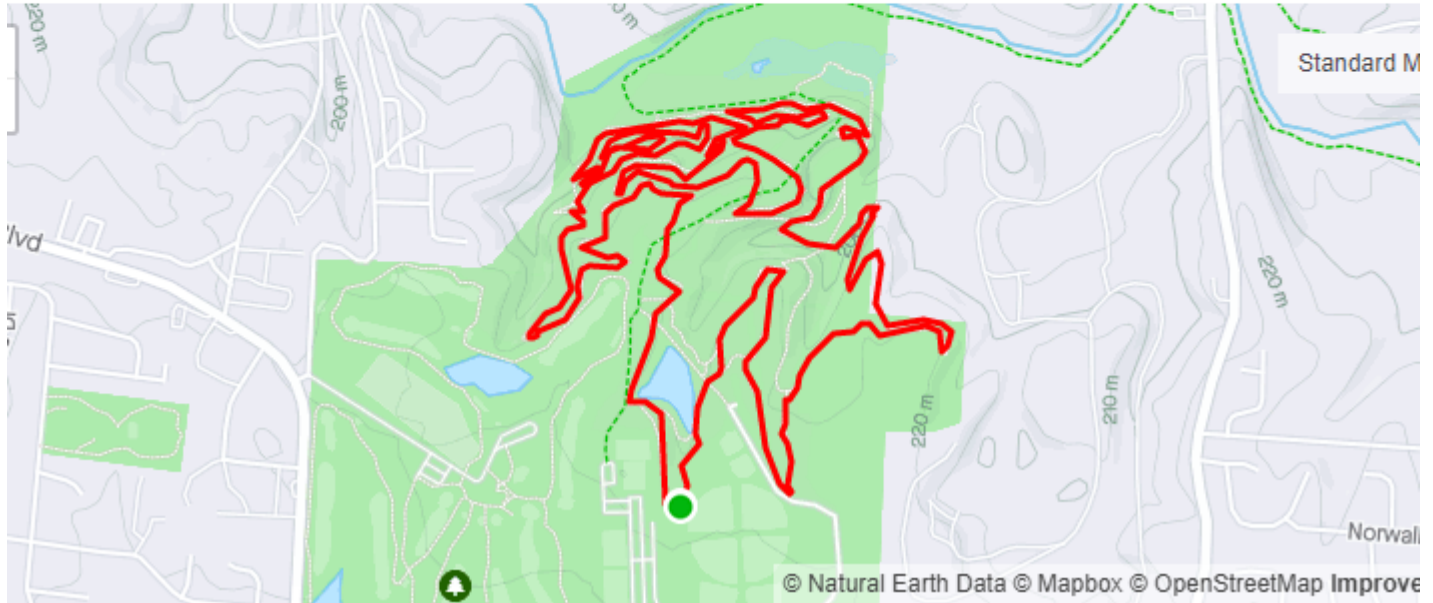


Rhett's Run Race Lap 2020

Ride Segment Columbia, Missouri

Distance	Elevation Gain	Avg Grade	Lowest Elev	Highest Elev	Elev Difference
4.47mi	475ft	0.0%	642ft	777ft	135ft

2,226 Attempts By 191 People



Please contact Guillermo Hernandez if there are any questions

Phone: (573)-424-6912

Email: mizzoucycling@gmail.com